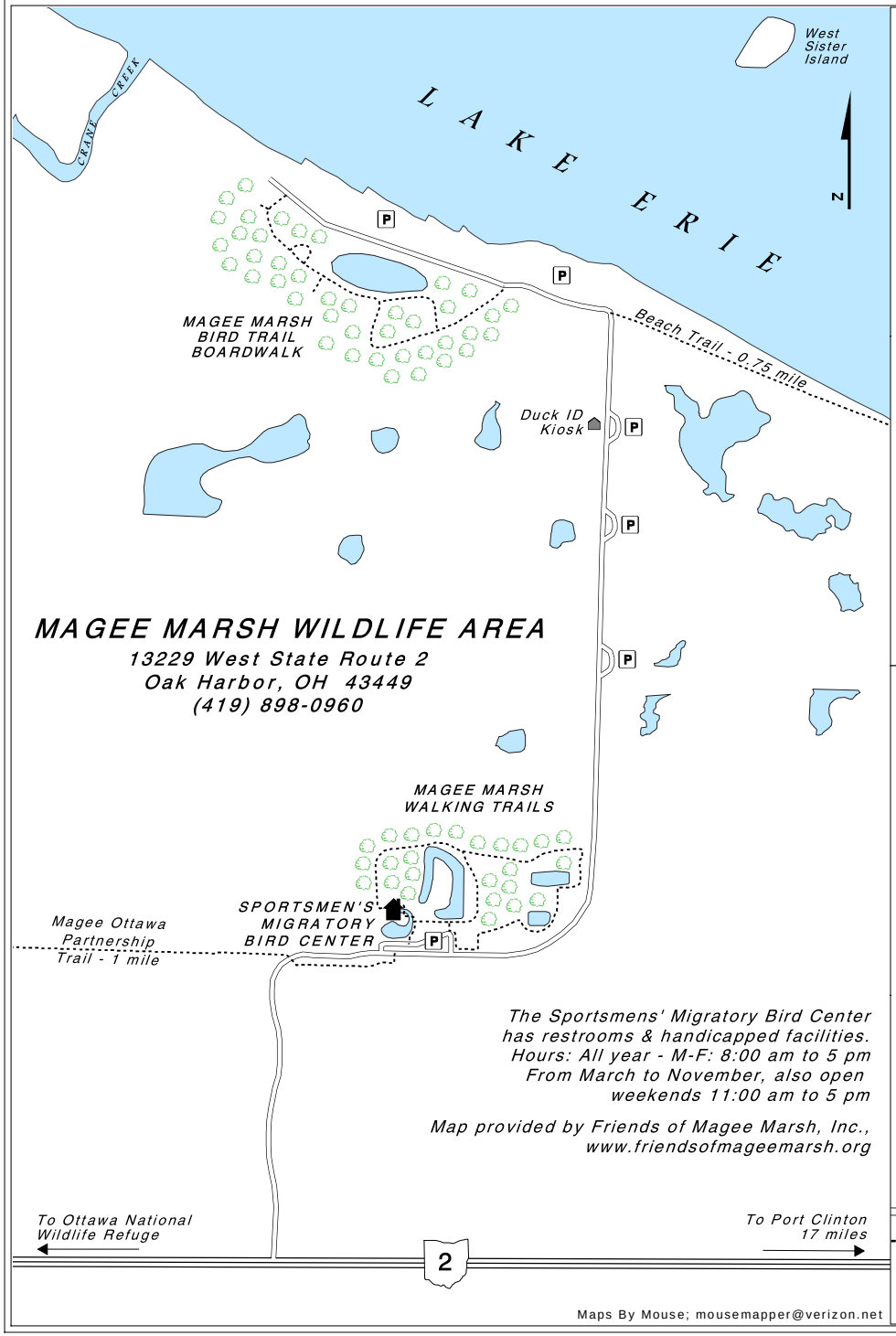
LAKE ERIE
West Sister Island
CRANE CREEK
N
MAGEE MARSH BIRD TRAIL BOARDWALK
Beach Trail - 0.75 mile
Duck ID Kiosk
MAGEE MARSH WILDLIFE AREA
13229 West State Route 2
Oak Harbor, OH 43449
(419) 898-0960
MAGEE MARSH WALKING TRAILS
SPORTSMEN'S MIGRATORY BIRD CENTER
Magee Ottawa Partnership Trail - 1 mile
The Sportsmens' Migratory Bird Center has restrooms & handicapped facilities.
Hours: All year - M-F: 8:00 am to 5 pm
From March to November, also open weekends 11:00 am to 5 pm
Map provided by Friends of Magee Marsh, Inc., www.friendsofmageemarsh.org
To Ottawa National Wildlife Refuge
To Port Clinton 17 miles
2
Maps By Mouse; mousemapper@verizon.net

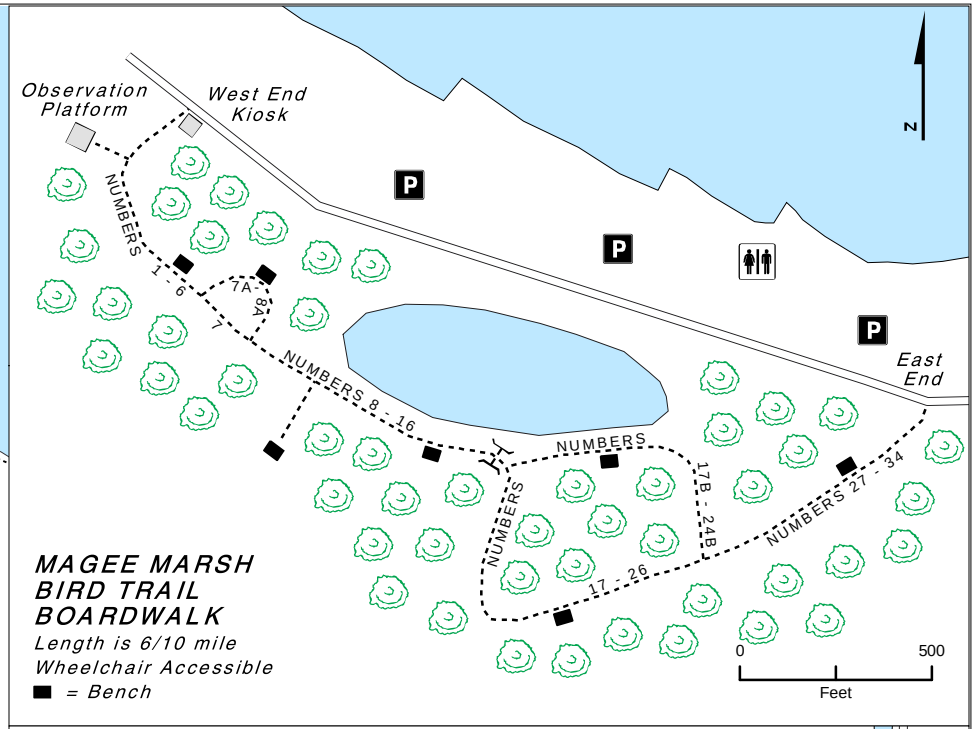
Observation Platform
West End Kiosk
N
NUMBERS 1 - 6
7
7A - 8A
NUMBERS 8 - 16
NUMBERS 17 - 26
NUMBERS 17B - 24B
NUMBERS 27 - 34
East End
MAGEE MARSH BIRD TRAIL BOARDWALK
Length is 6/10 mile
Wheelchair Accessible
= Bench
0
500
Feet

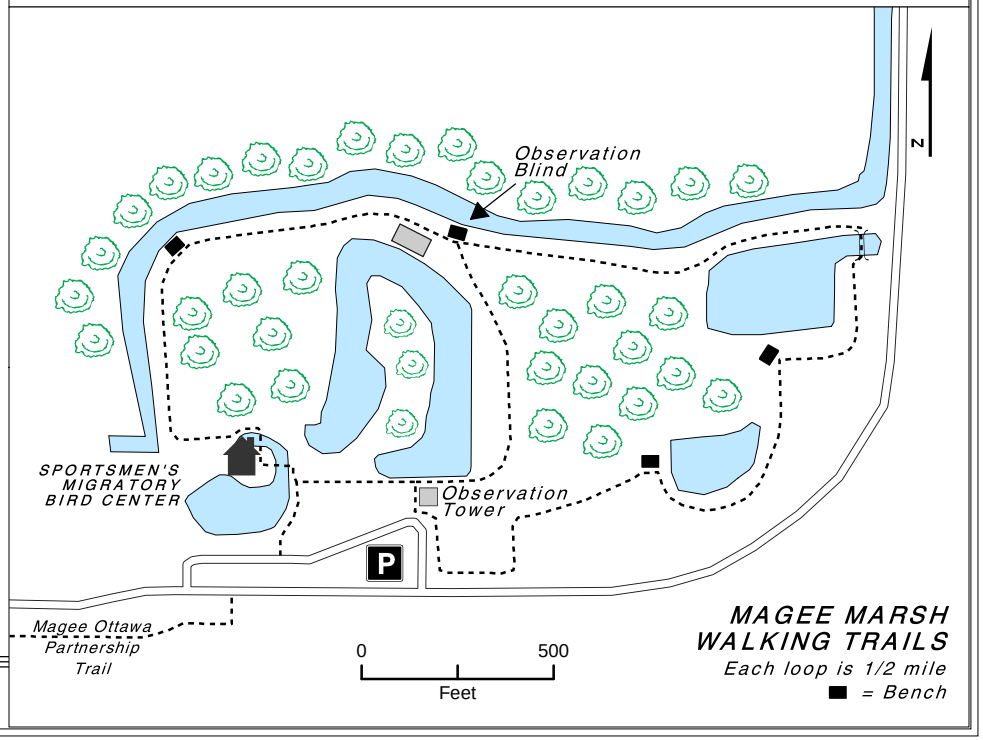
Observation Blind
N
SPORTSMEN'S MIGRATORY BIRD CENTER
Observation Tower
Magee Ottawa Partnership Trail
0
500
Feet
MAGEE MARSH WALKING TRAILS
Each loop is 1/2 mile
= Bench